






SR A1A TRAIL FROM MARINELAND TO MATANZAS INLET BRIDGE

1"=50'






LEGEND

-  EXIST. ROW LINE
-  PROPOSED TRAIL
-  6" CONC. DRIVEWAY
-  LIMITS OF FILLING AND RESURFACING
-  PROPOSED ASPHALT OVERBUILD/WIDENING



1"=50'

LEGEND

-  EXIST. ROW LINE
-  PROPOSED TRAIL
-  6" CONC. DRIVEWAY
-  LIMITS OF FILLING AND RESURFACING
-  PROPOSED ASPHALT OVERBUILD/WIDENING



PROJECT: SR A1A TRAIL FROM MARINELAND TO MATANZAS INLET BRIDGE	DATE: 08/20/2024	SCALE: 1"=50'	PLAN
DRAWN BY: [Name]	CHECKED BY: [Name]	APPROVED BY: [Name]	DATE: 08/20/2024

SR A1A TRAIL FROM MARINELAND TO MATANZAS INLET BRIDGE

1"=50'



DATE: 08/20/2024	PROJECT: SR A1A TRAIL FROM MARINELAND TO MATANZAS INLET BRIDGE	SCALE: 1"=50'	PLAN
DRAWN BY: J. SMITH	CHECKED BY: M. JONES	DATE: 08/20/2024	SCALE: 1"=50'

SR A1A TRAIL FROM MARINELAND TO MATANZAS INLET BRIDGE

1"=50'

LEGEND

- EXIST. ROW LINE
- PROPOSED TRAIL
- 6" CONC. DRIVEWAY
- LIMITS OF MILLING AND RESURFACING
- PROPOSED ASPHALT OVERBUILD/REPAIRING